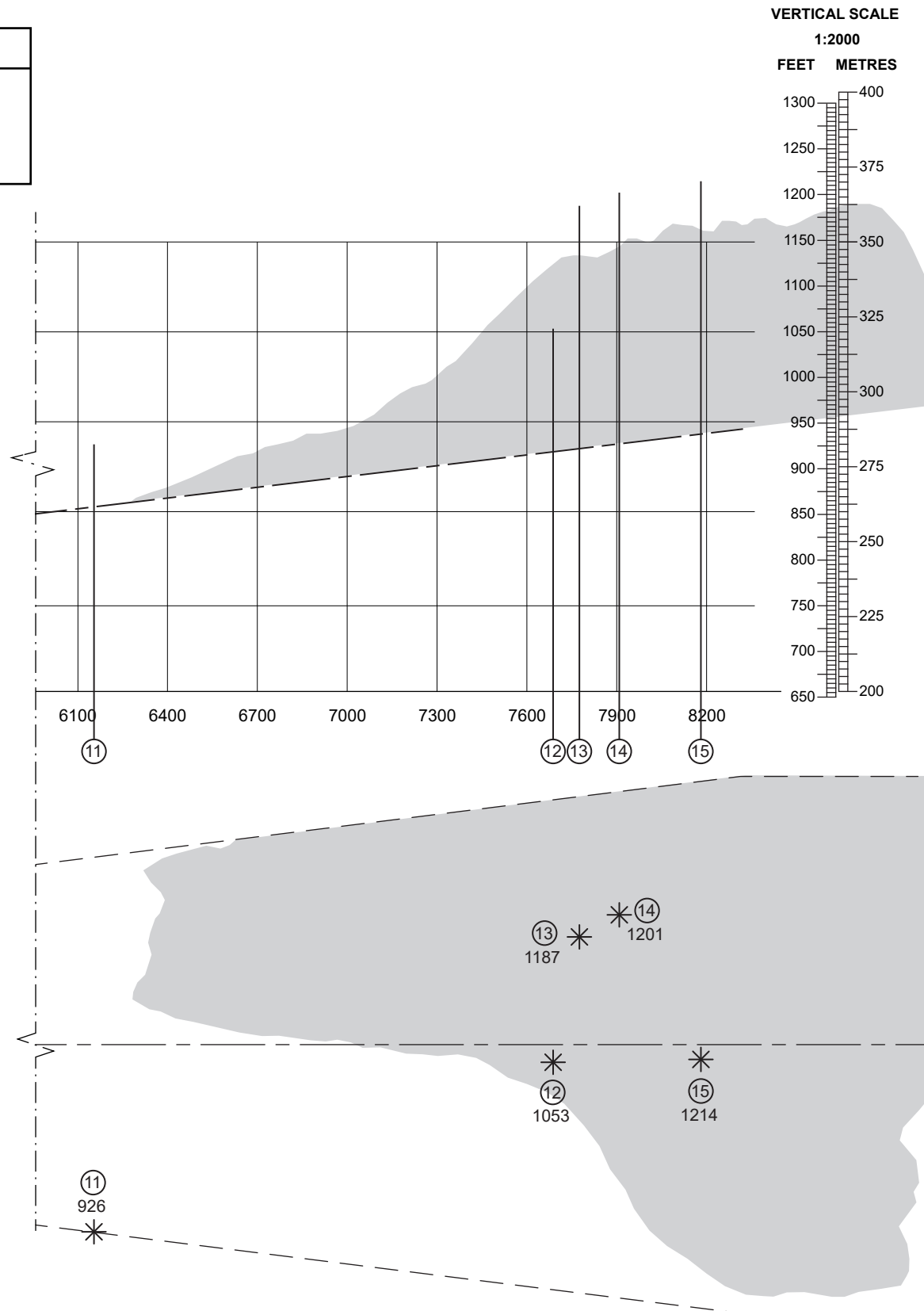
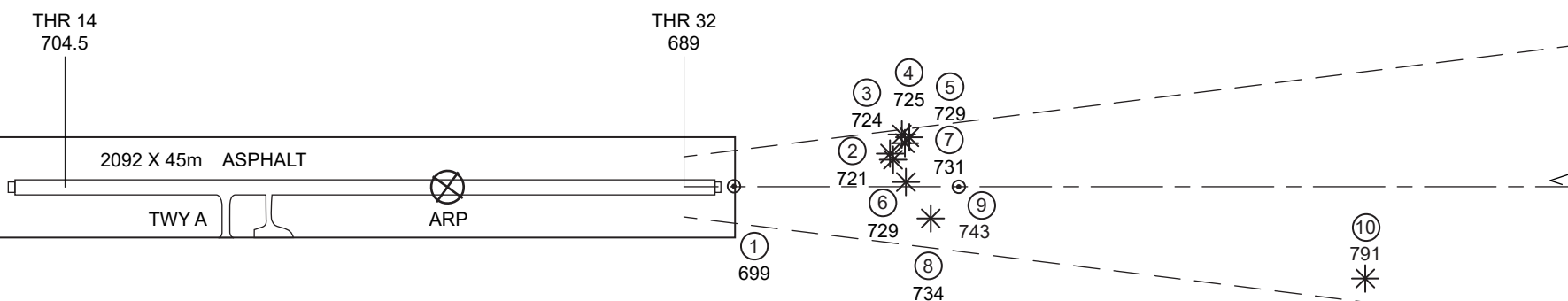
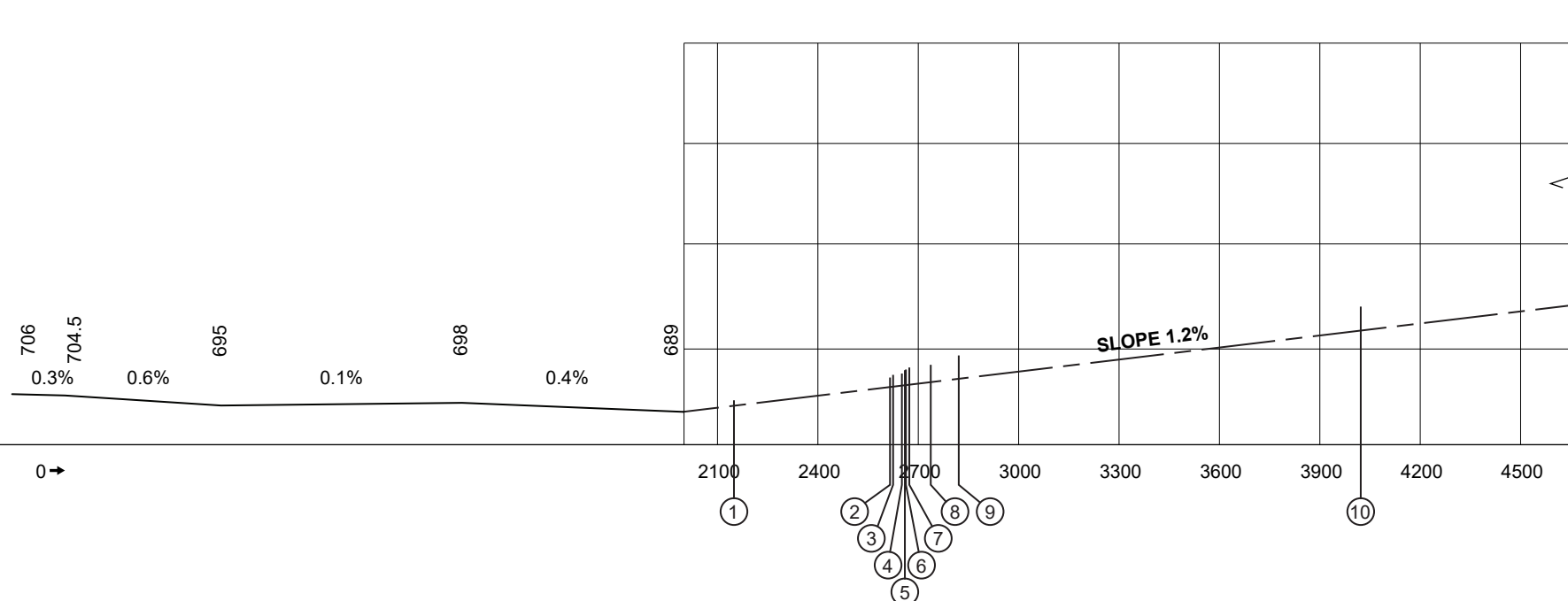



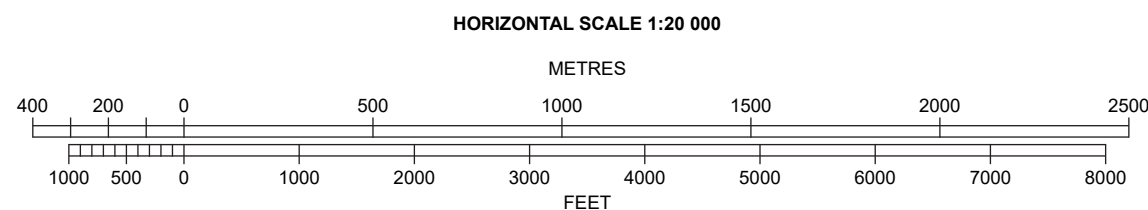
AERODROME ELEVATION 705 FEET
MAGNETIC VARIATION 8° E 2020

RUNWAY BEARINGS
14 = GEO 142.94°; MAG 135°

DECLARED DISTANCES	RWY 14
TAKE-OFF RUN AVAILABLE	2002
TAKE-OFF DISTANCE AVAILABLE	2002
ACCELERATE STOP DISTANCE AVAILABLE	2002
LANDING DISTANCE AVAILABLE	1850



LEGEND	
IDENTIFICATION NUMBER	①
POLE, TOWER, SPIRE, ANTENNA, ETC.	⊙
TREE OR SHRUB	✱
TERRAIN PENETRATING OBSTACLE PLANE	



ORDER OF ACCURACY
HORIZONTAL 5 m
VERTICAL 1 ft